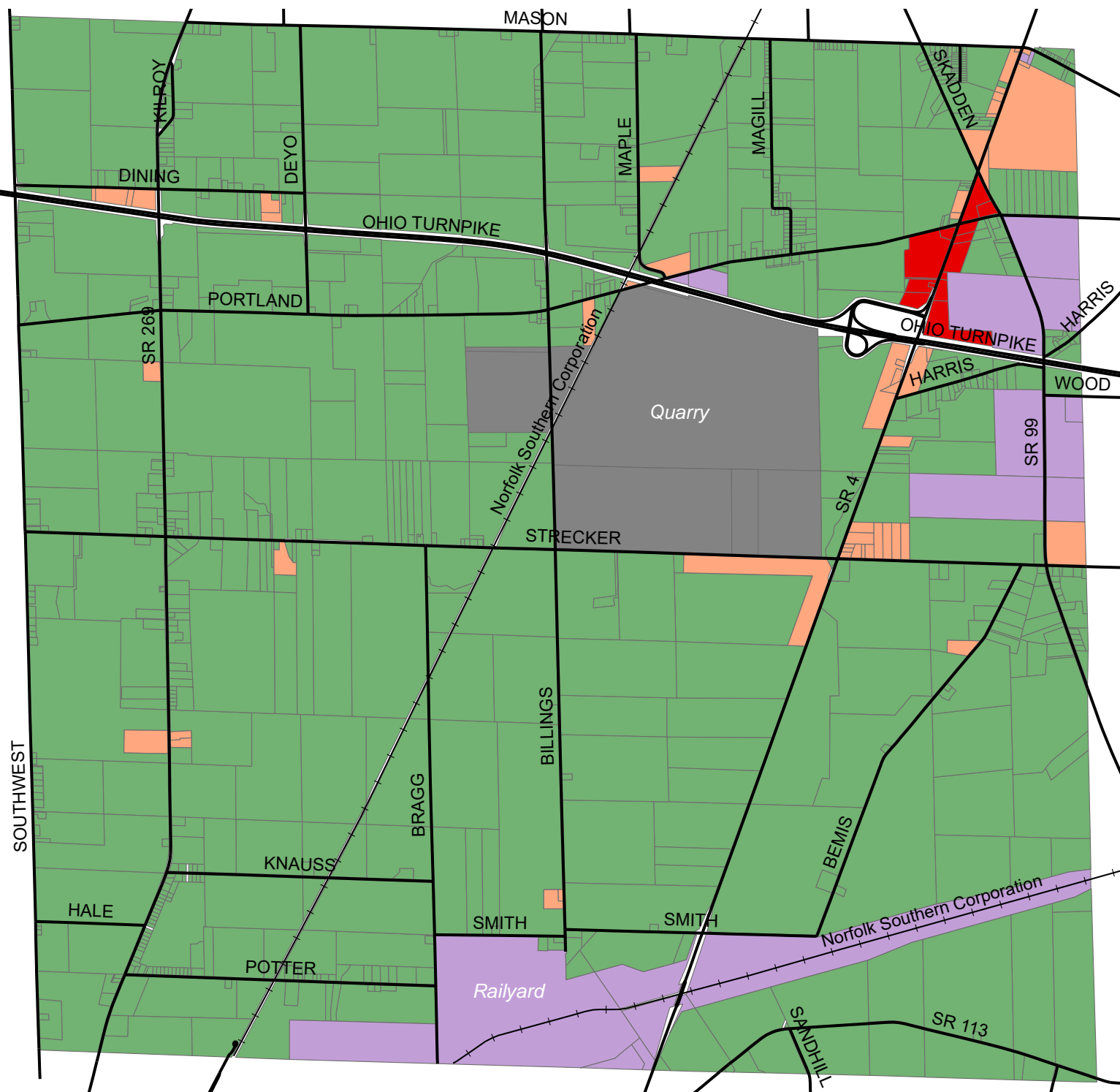







Groton Township Erie County, Ohio Zoning Map



Legend

District Classifications

-  **AG/RES Agricultural/Residential**
-  **C-1 Light Commercial**
-  **C-2 Commercial**
-  **I-1 Industrial**
-  **MA Mineral Aggregate/Quarry**

-  **PBO Professional and Business**
-  **R-1 Residential**
-  **R-2 Multi-Family Residential**

0 1,500 3,000 6,000
Feet

Prepared by the Erie County Department
of Regional Planning and Development.
This map is for illustrative purposes only.
Refer to the original documents for accuracy.
Erie County, Ohio assumes no liability or
responsibility for errors or omissions contained
herein.

Source: October 1999 Tax Map Base
Compiled: November 2004