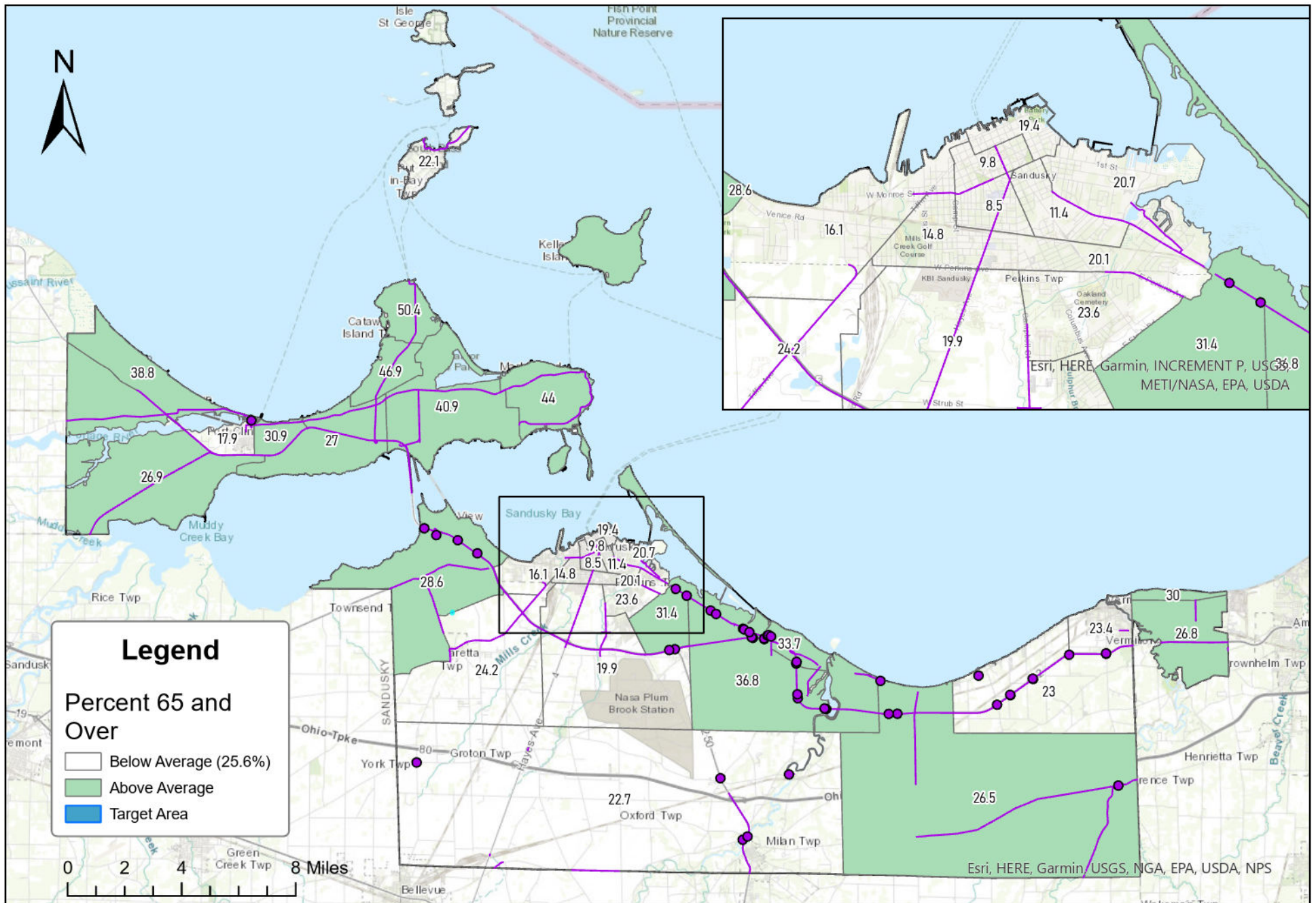


Appendix C

Demographics Analysis

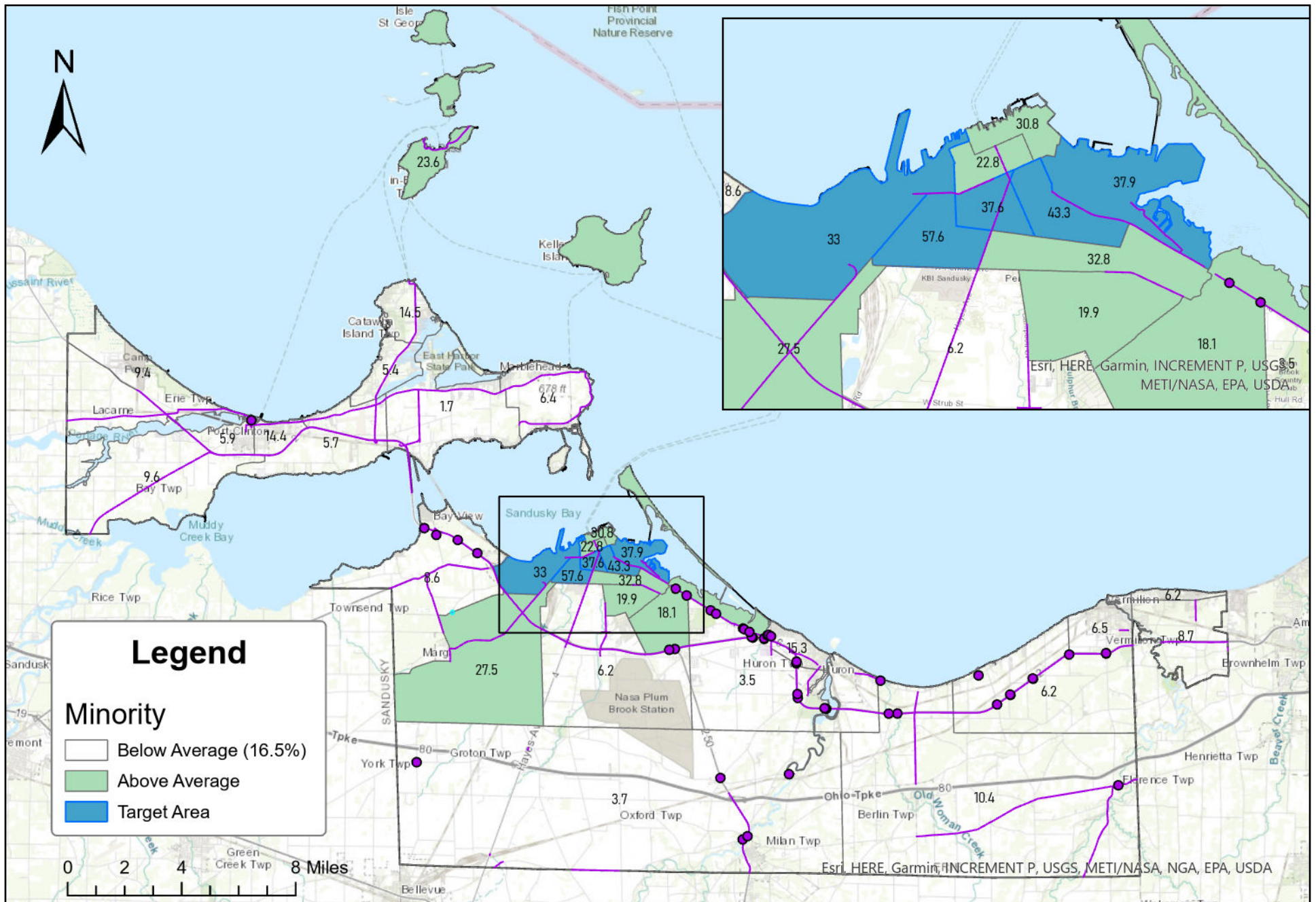
ERPC Metropolitan Planning Organization





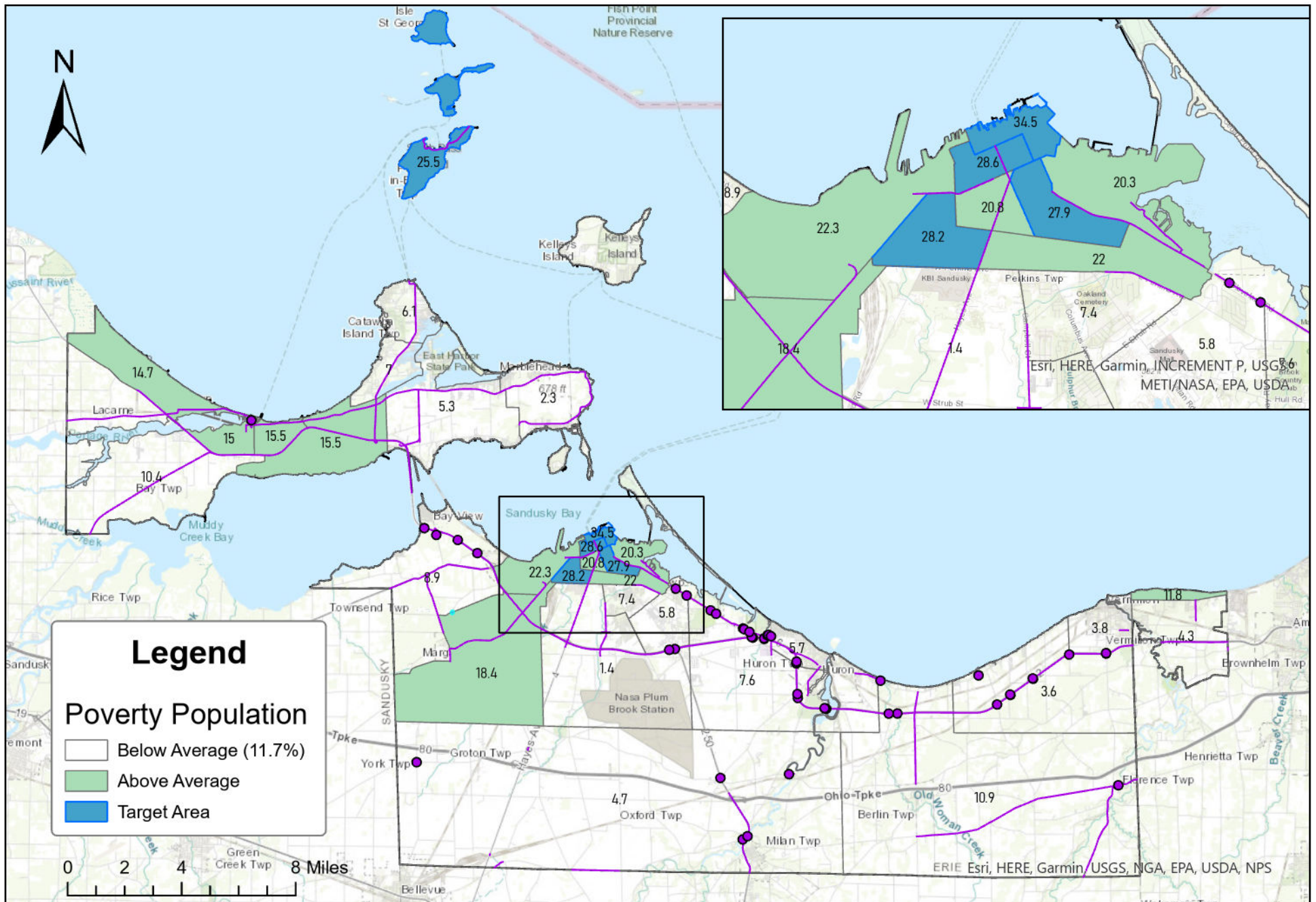
Created By:
 Erie Regional Planning Commission
 Metropolitan Planning Organization
 Source: 2023 US Census Bureau 5-Year ACS, ODOT TIMS
 December, 2024

Target Area: Population 65 and Over



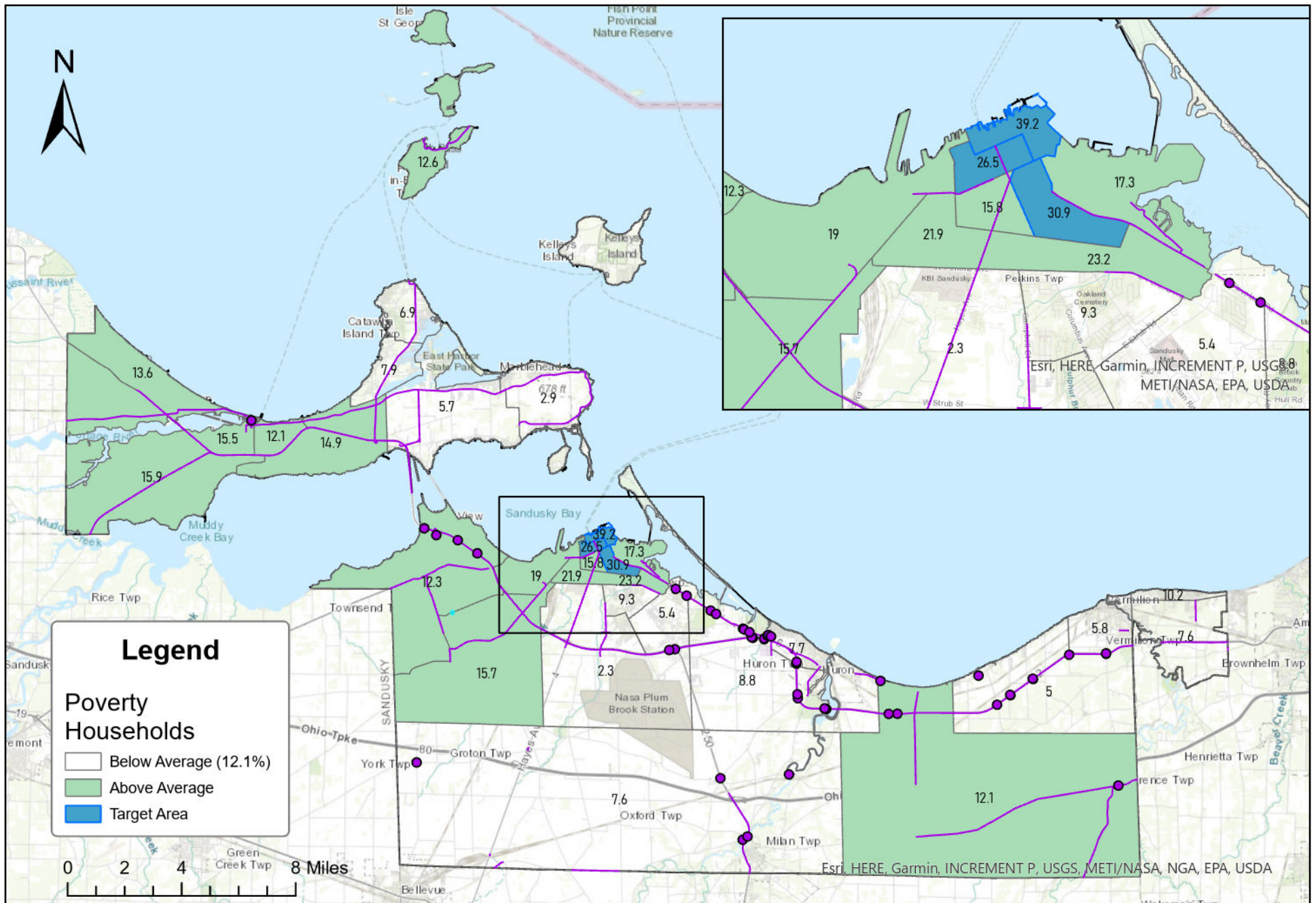
Created By:
 Erie Regional Planning Commission
 Metropolitan Planning Organization
 Source: 2023 US Census Bureau 5-Year ACS, ODOT TIMS
 December, 2024

Target Area: Minority Populations



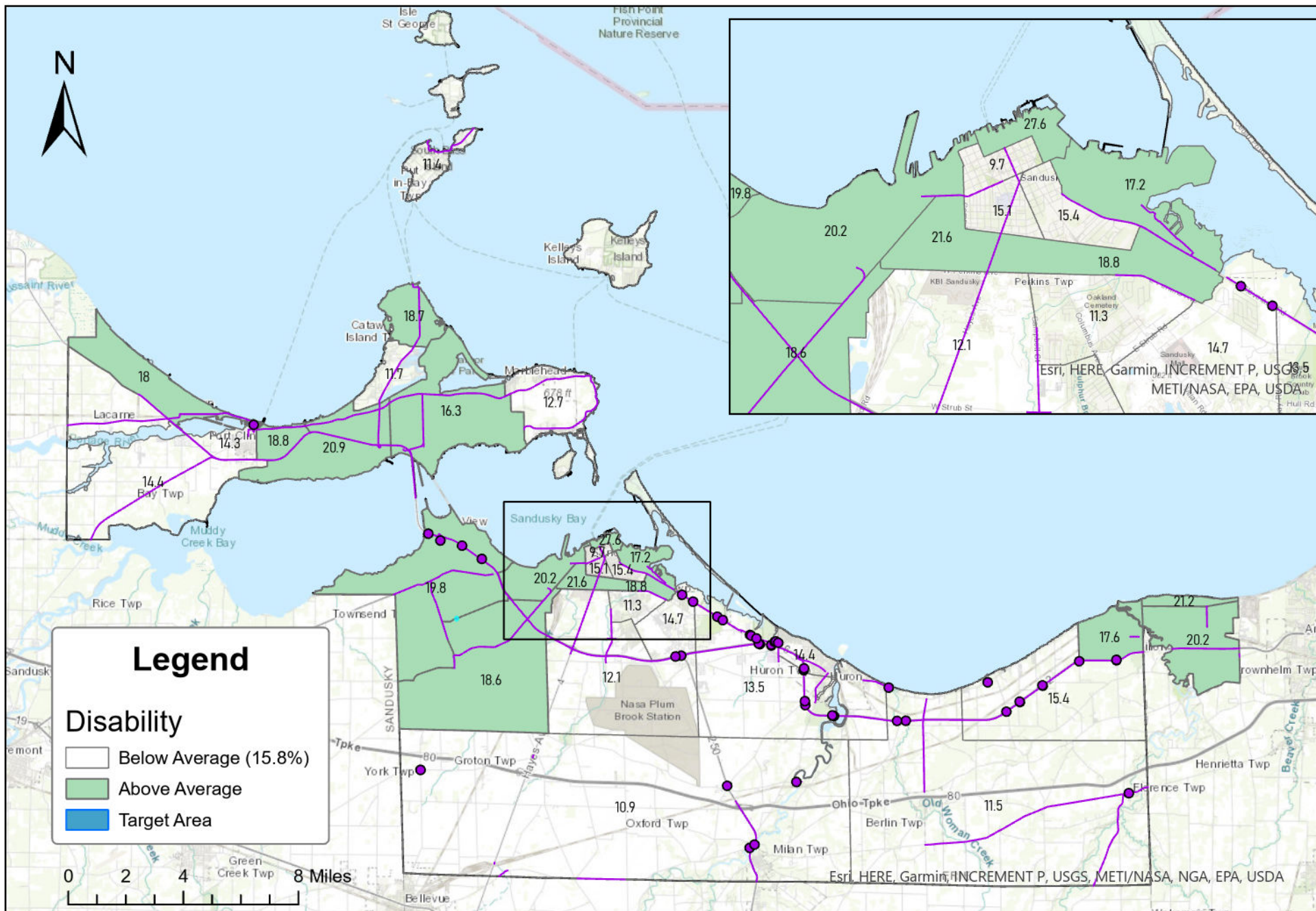
Created By:
 Erie Regional Planning Commission
 Metropolitan Planning Organization
 Source: 2023 US Census Bureau 5-Year ACS, ODOT TIMS
 December, 2024

Target Area: Poverty Population



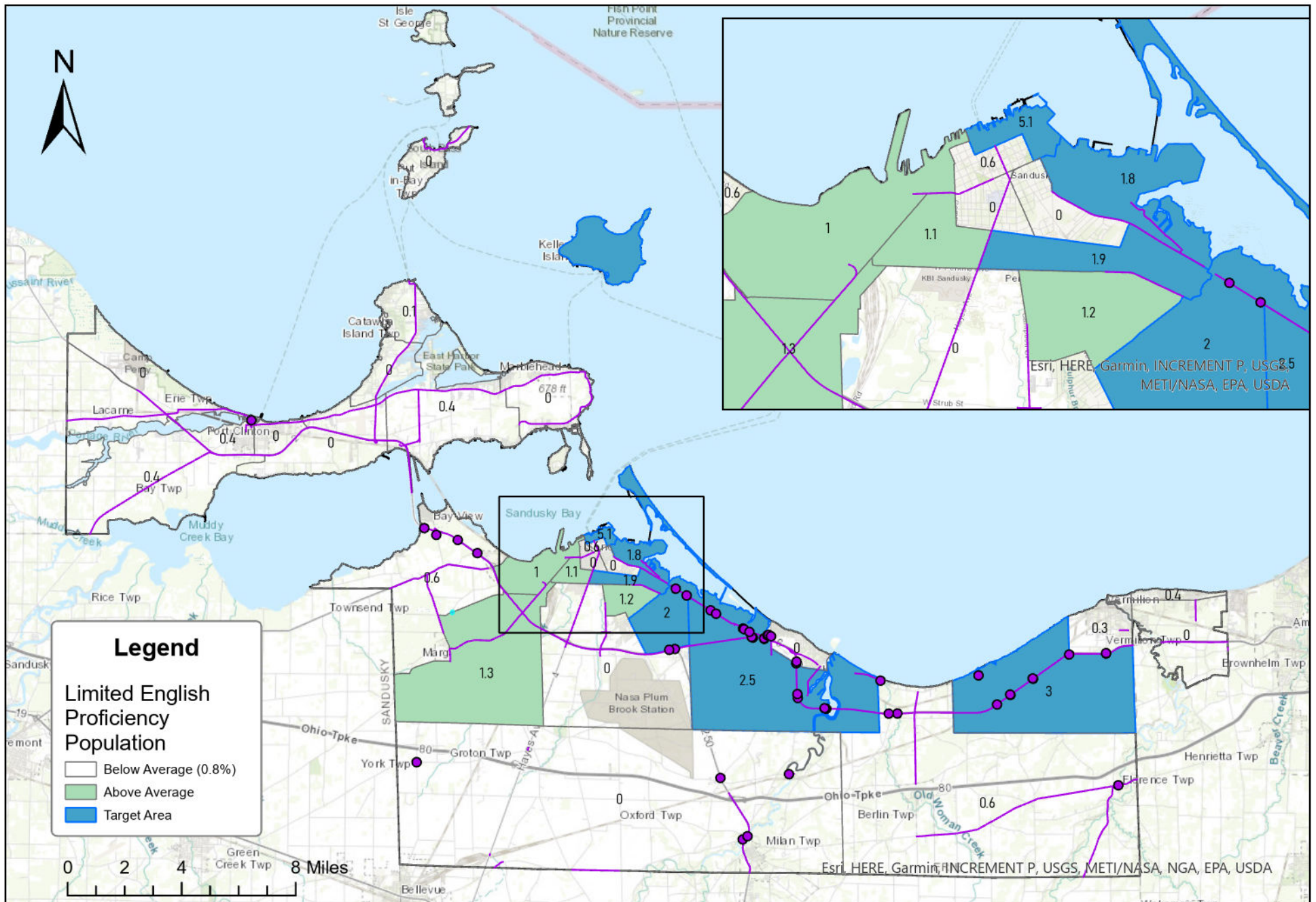
Created By:
 Erie Regional Planning Commission
 Metropolitan Planning Organization
 Source: 2023 US Census Bureau 5-Year ACS, ODOT TIMS
 December, 2024

Target Area: Poverty Households



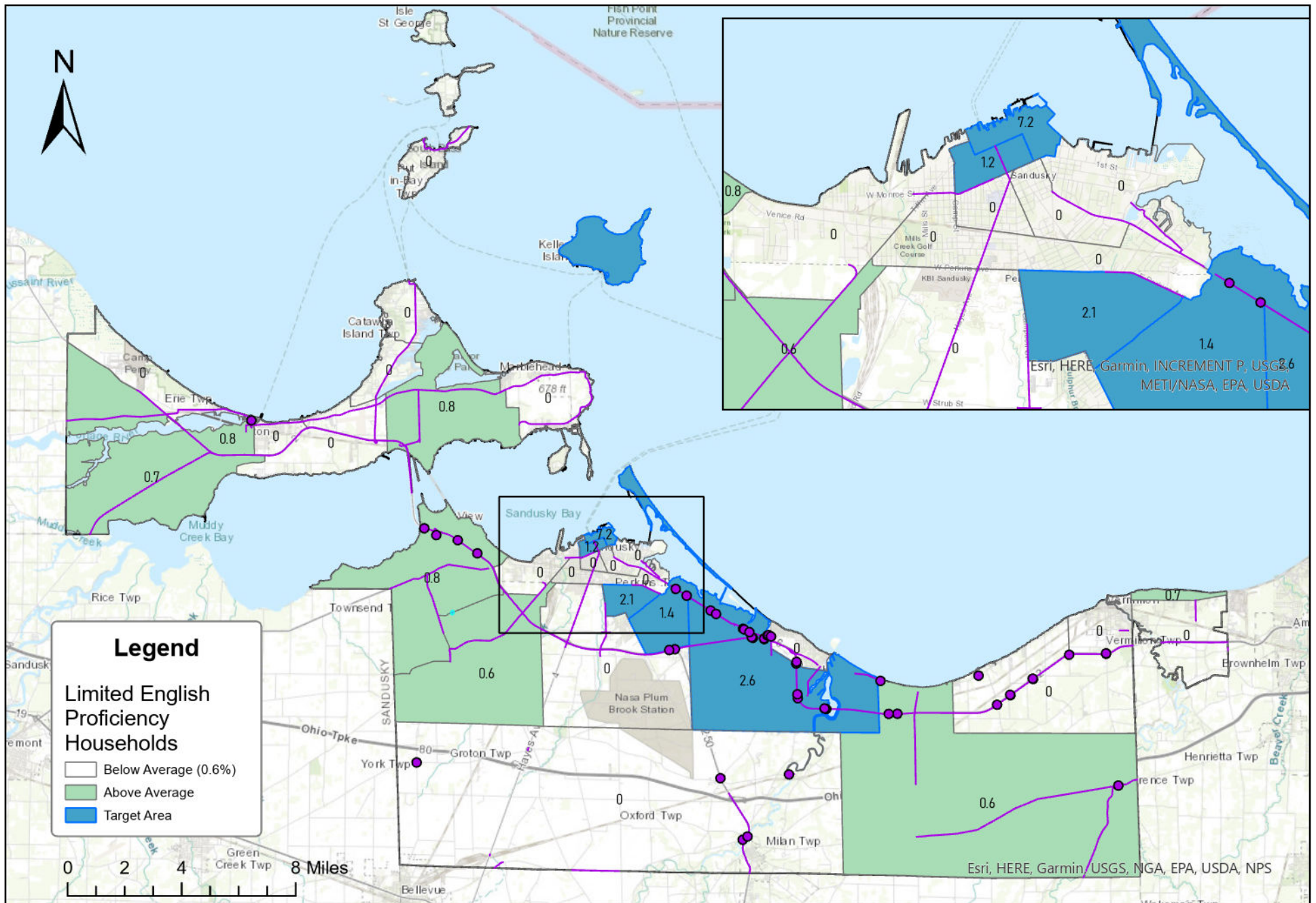
Created By:
 Erie Regional Planning Commission
 Metropolitan Planning Organization
 Source: 2023 US Census Bureau 5-Year ACS, ODOT TIMS
 December, 2024

Target Area: Individuals with Disabilities



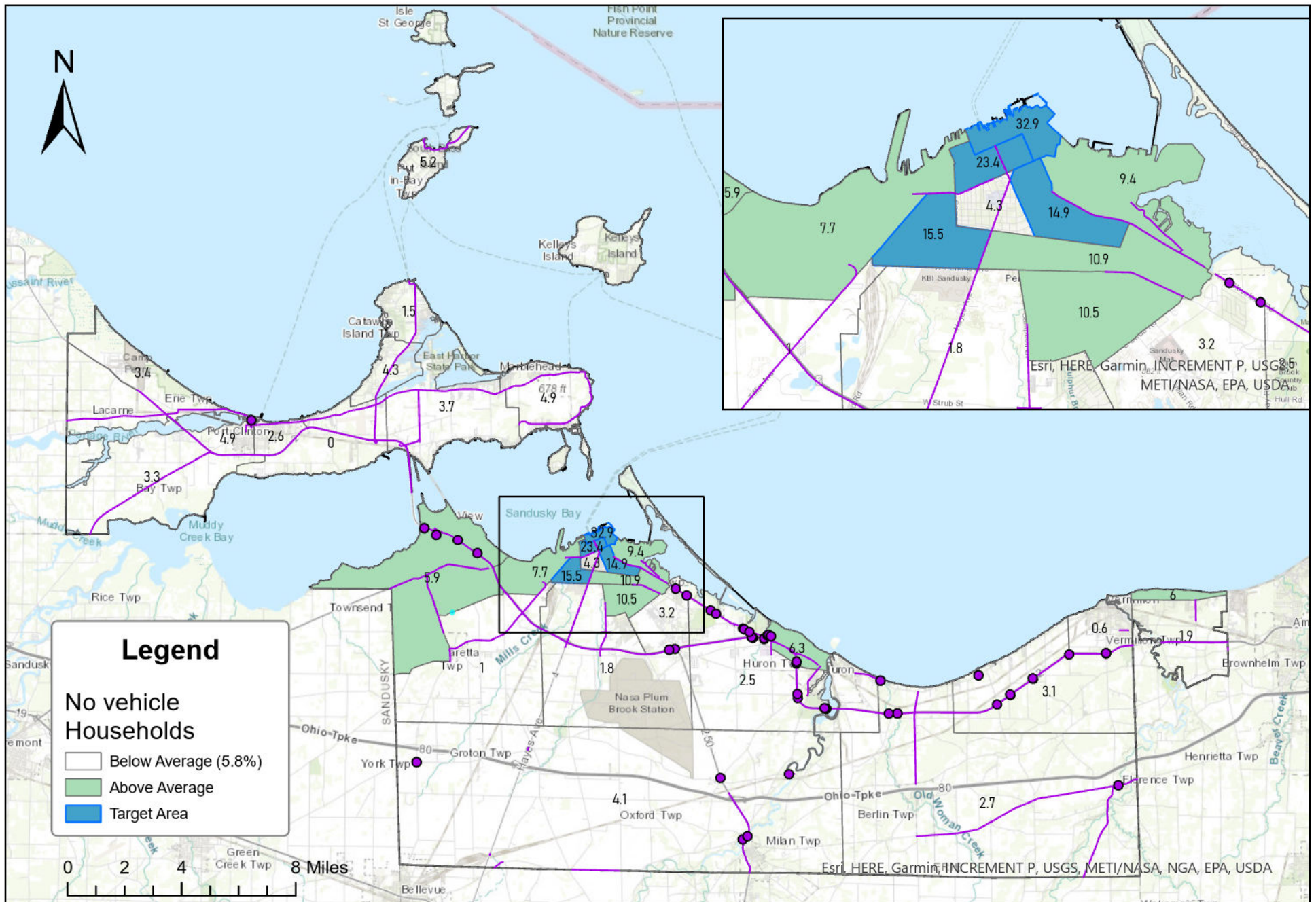
Created By:
 Erie Regional Planning Commission
 Metropolitan Planning Organization
 Source: 2023 US Census Bureau 5-Year ACS, ODOT TIMS
 December, 2024

Target Area: LEP - Population



Created By:
 Erie Regional Planning Commission
 Metropolitan Planning Organization
 Source: 2023 US Census Bureau 5-Year ACS, ODOT TIMS
 December, 2024

Target Area: LEP - Housholds



Created By:
 Erie Regional Planning Commission
 Metropolitan Planning Organization
 Source: 2023 US Census Bureau 5-Year ACS, ODOT TIMS
 December, 2024

Target Area: No Vehicle Households