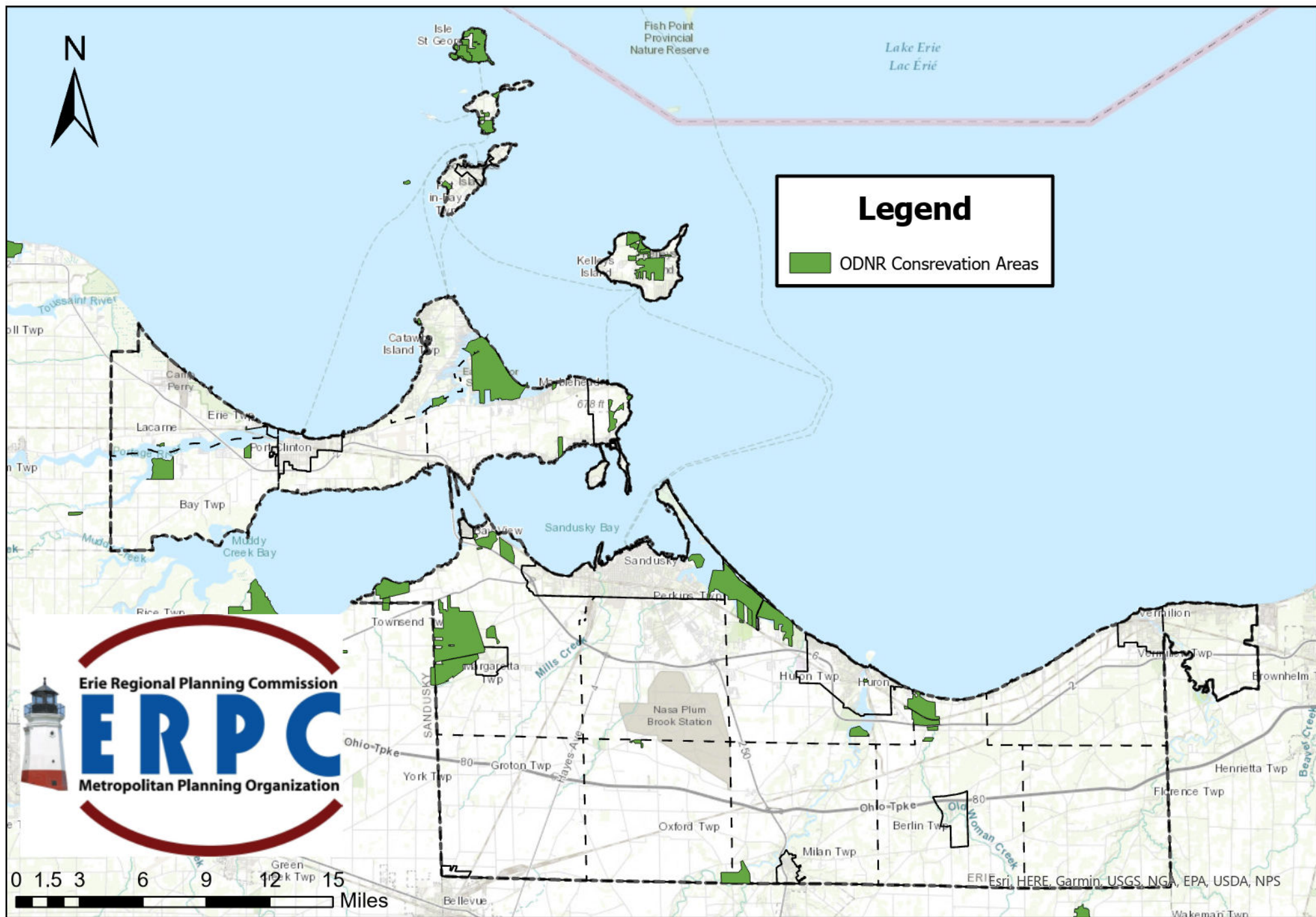


Appendix D

Environmental Maps

ERPC Metropolitan Planning Organization

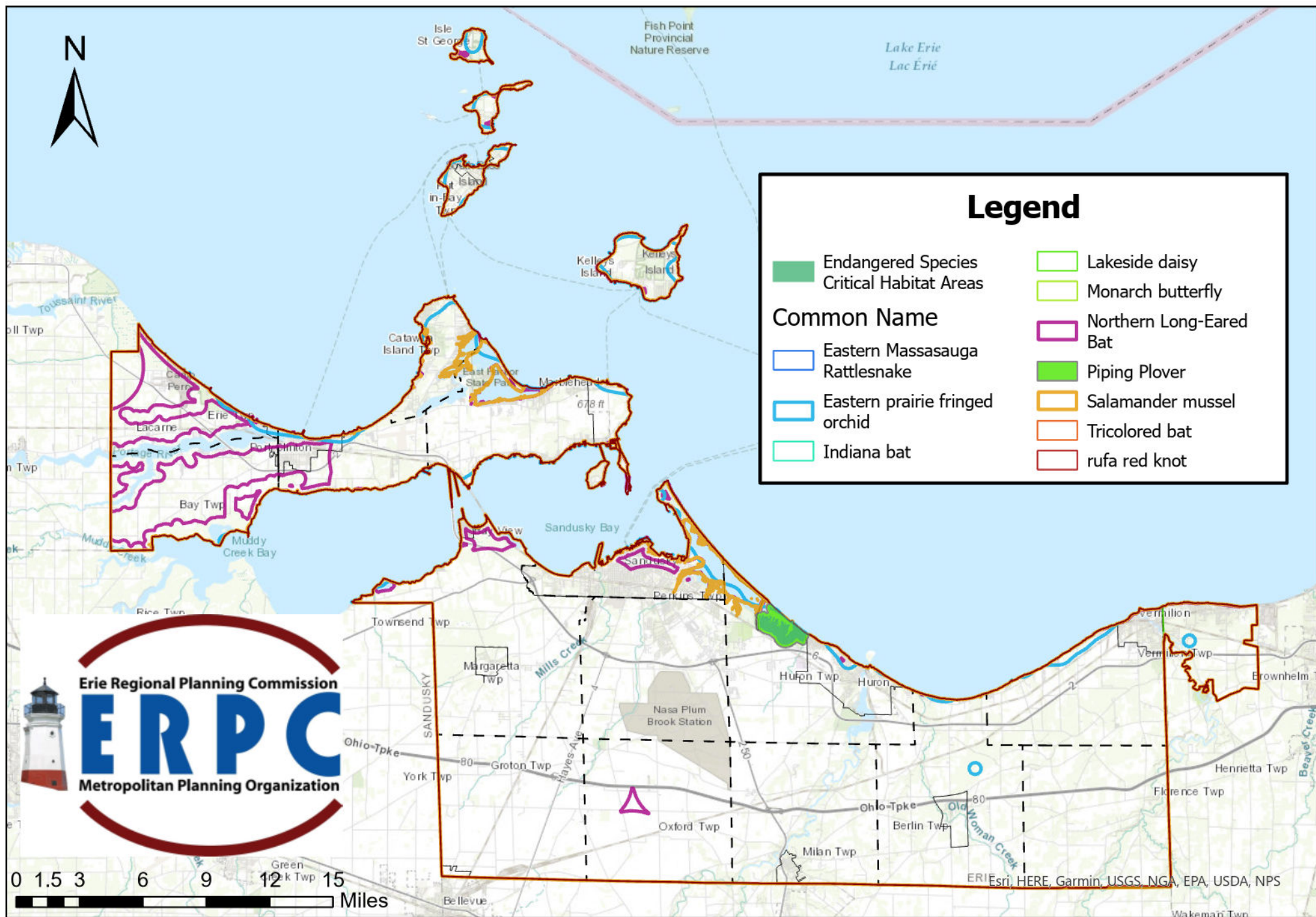




Map prepared by Erie Regional Planning Commission, and is intended for illustrative purposes only. Erie County, Ohio assumes no responsibility or liabilities for any errors or omissions contained here in.

Appendix D: Conservation Areas

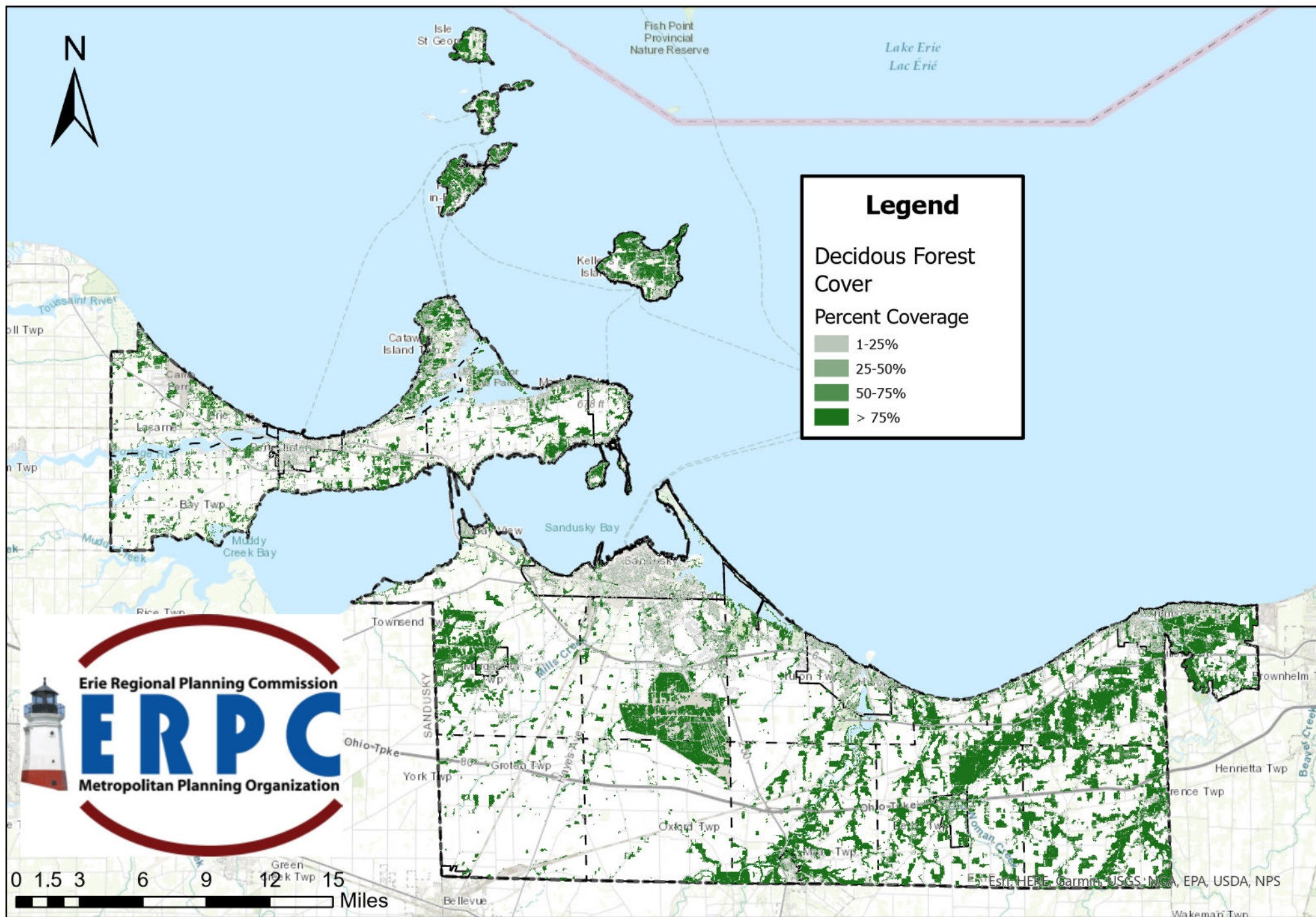
ERPC MPO 2050 Long Range Transportation Plan



Map prepared by Erie Regional Planning Commission, and is intended for illustrative purposes only. Erie County, Ohio assumes no responsibility or liabilities for any errors or omissions contained here in.

Appendix D: Threatened/Endangered Species

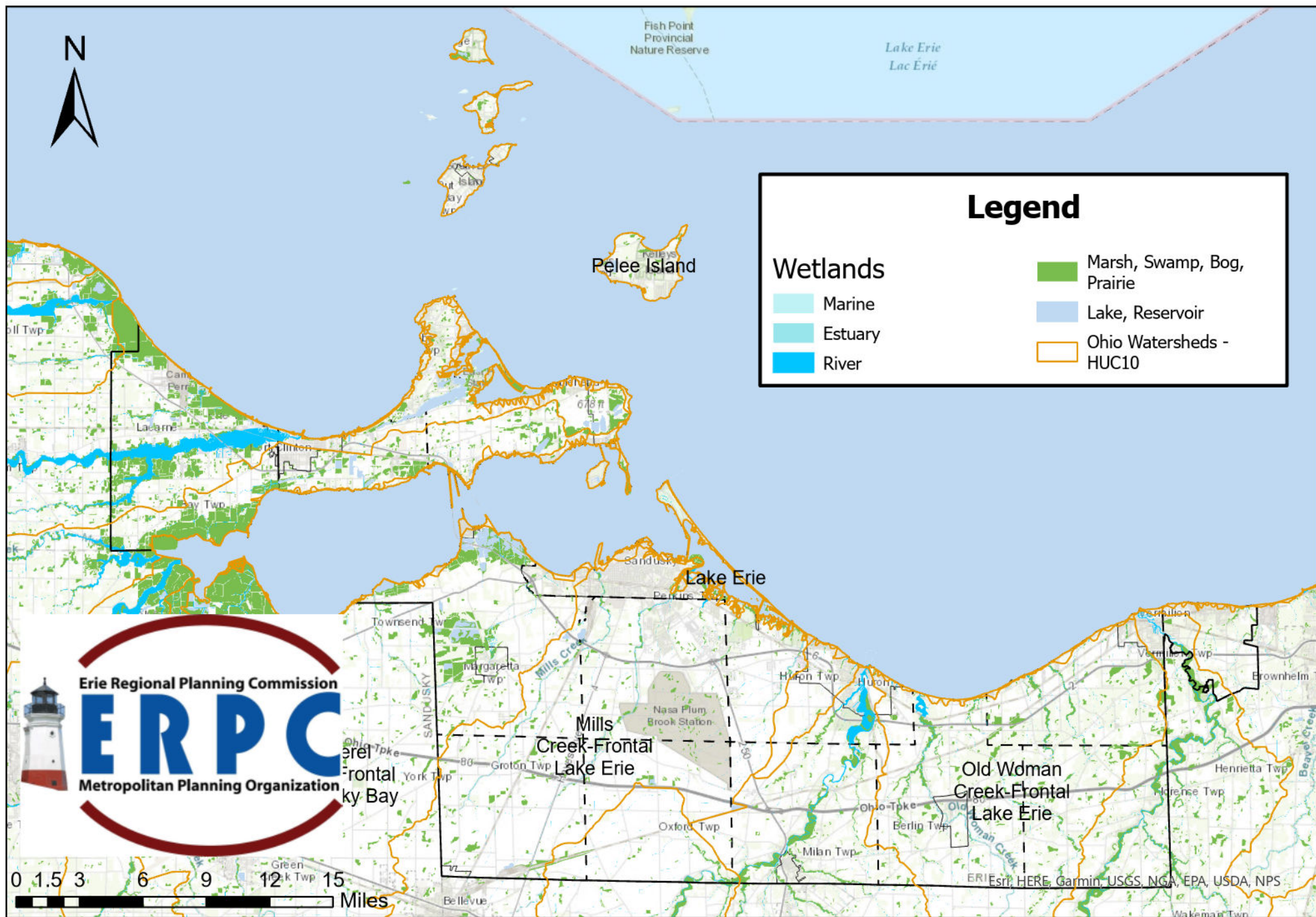
ERPC MPO 2050 Long Range Transportation Plan



Map prepared by Erie Regional Planning Commission, and is intended for illustrative purposes only. Erie County, Ohio assumes no responsibility or liabilities for any errors or omissions contained here in.

Appendix D: Forest Coverage

ERPC MPO 2050 Long Range Transportation Plan



Map prepared by Erie Regional Planning Commission, and is intended for illustrative purposes only. Erie County, Ohio assumes no responsibility or liabilities for any errors or omissions contained here in.

Appendix D: Wetlands

ERP MPO 2050 Long Range Transportation Plan