




5334 Whiteford Rd, Sylvania, OH 43560 to Napoleon High School Drive 42.4 miles, 43 min

HS & MS in the same complex


## 5334 Whiteford Rd

Sylvania, OH 43560


### Get on I-475 W

- 
-  1. Head south on Whiteford Rd toward Bilby Way 4 min (1.6 mi)


---

  -  2. Continue onto Corey Rd 1.4 mi


---

  -  3. Turn right to merge onto I-475 W 207 ft


---

  -  4. Continue onto I-475 W 0.1 mi


### Follow I-475 S and US-24 W to US-6 E in Napoleon Township. Take exit 39 from US-24 W

- 
-  4. Merge onto I-475 W 36 min (39.7 mi)


---

  -  5. Take the exit on the left toward I-475 S 1.3 mi


---

  -  6. Keep left to continue toward I-475 S 0.4 mi


---

  -  7. Keep left to continue toward I-475 S 0.3 mi


---

  -  7. Continue onto I-475 S 8.4 mi


---

  -  8. Take exit 4 to merge onto US-24 W toward Napoleon 28.9 mi


---

  -  9. Take exit 39 for US-6 W toward Chicago 0.3 mi


---

  -  10. Keep left at the fork, follow signs for Napoleon 0.2 mi


### Take Westmoreland Ave to your destination in Napoleon

- 
-  11. Turn left onto US-6 E 3 min (1.1 mi)


---

  -  12. Continue straight onto Woodlawn Ave 0.2 mi


---

  -  12. Continue straight onto Woodlawn Ave 0.2 mi

---

  -  13. Turn right onto Westmoreland Ave 0.5 mi

---

  -  14. Turn left onto Clairmont Ave 0.1 mi

➤ 15. Turn right

 Destination will be on the right

417 ft

## Napoleon High School

701 Briarheath Ave # 1, Napoleon, OH 43545

These directions are for planning purposes only. You may find that construction projects, traffic, weather, or other events may cause conditions to differ from the map results, and you should plan your route accordingly. You must obey all signs or notices regarding your route.