



Margaretta

Local School District

Core Design Team Meeting


FANNING
HOWEY

3/8/21


Recap from the 2/22/21 meeting



Margaretta Local
Schools

New PK-12

Schematic Site Plan
Option B



Schematic Site Plan Option B

This architectural floor plan illustrates the layout of the University of Utah Middle School Building Project. The plan is divided into several color-coded sections: purple for music and art studios, yellow for general classrooms and learning studios, green for science and resource rooms, and grey for administrative and support spaces. Key areas include:

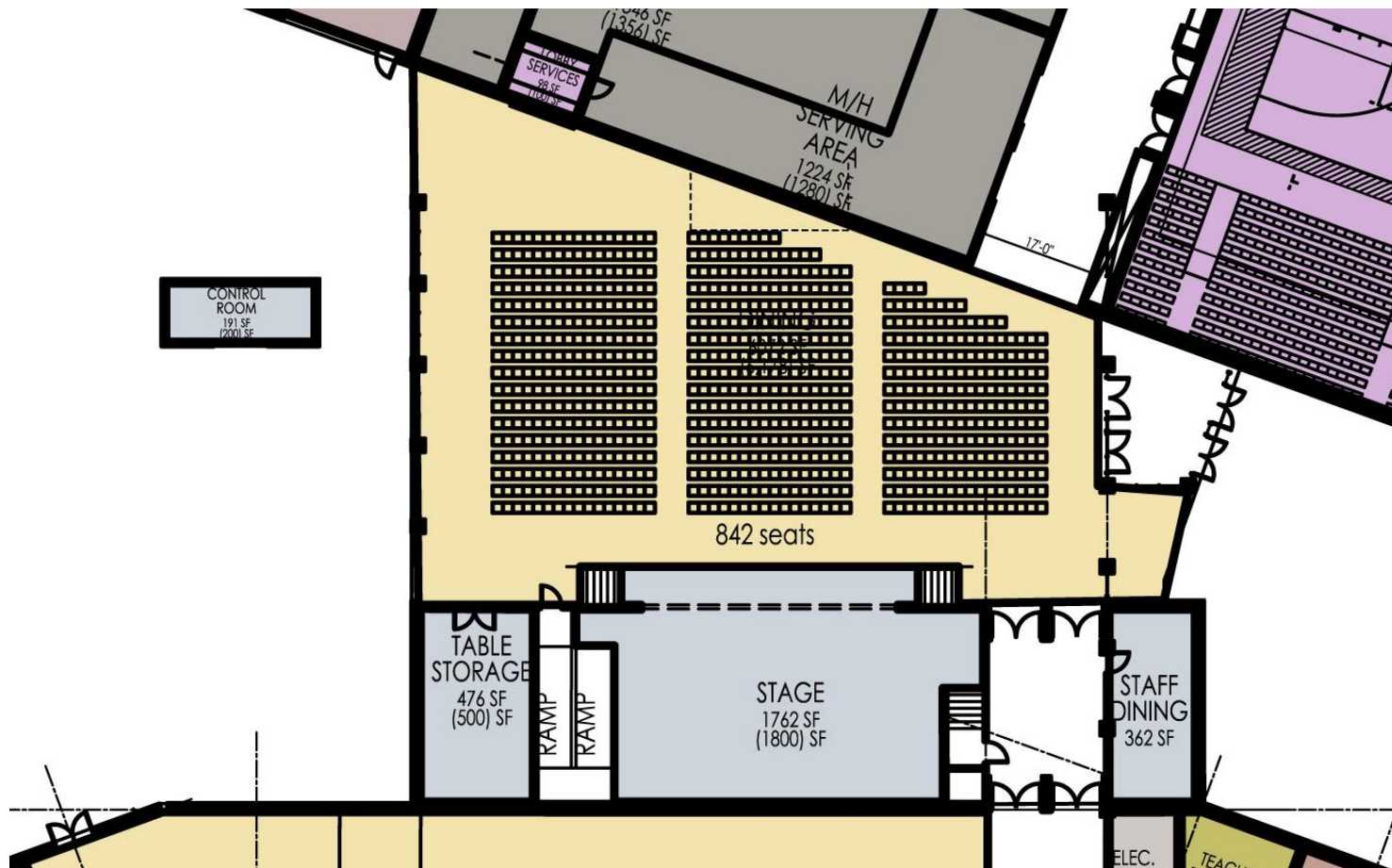
- Top Section (Purple):** Features two large music studios (842 sq ft each), a music instrumental room (1442 sq ft), and several art studios (600 sq ft each).
- Left Section (Yellow):** Contains multiple grade-level learning studios (10th, 11th, 12th) and a flexible lab.
- Center Section (Green):** Includes science classrooms (600 sq ft each), a resource room (400 sq ft), and a flexible lab.
- Right Section (Grey):** Houses administrative offices, a stage (1000 sq ft), and a large central atrium (842 sq ft).
- Bottom Section (Yellow):** Features additional grade-level learning studios (6th, 7th, 8th) and a resource room (400 sq ft).

The plan also shows various support spaces such as restrooms, storage rooms, and a service yard. Dimensions and room numbers are provided for each area.

N

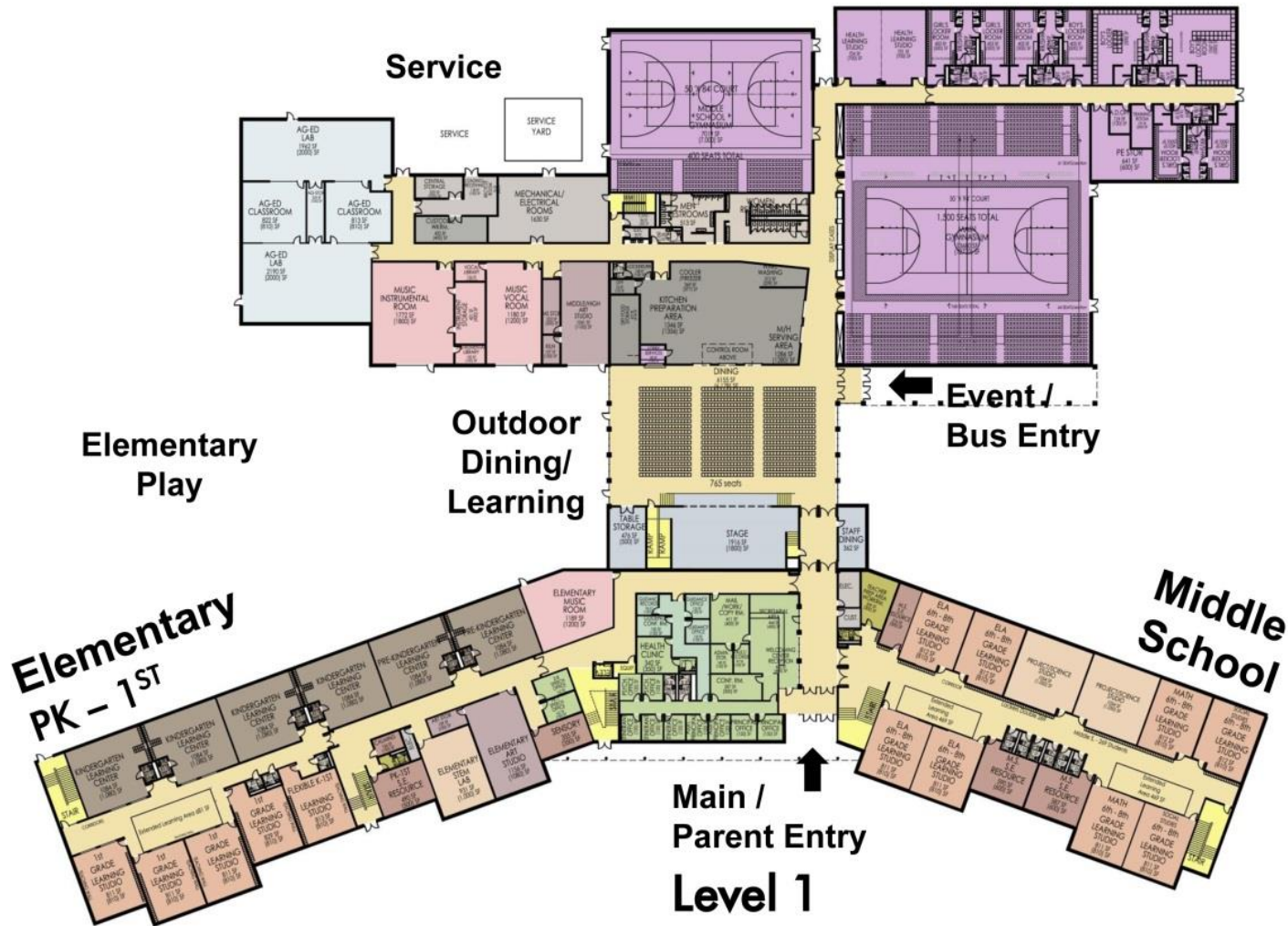


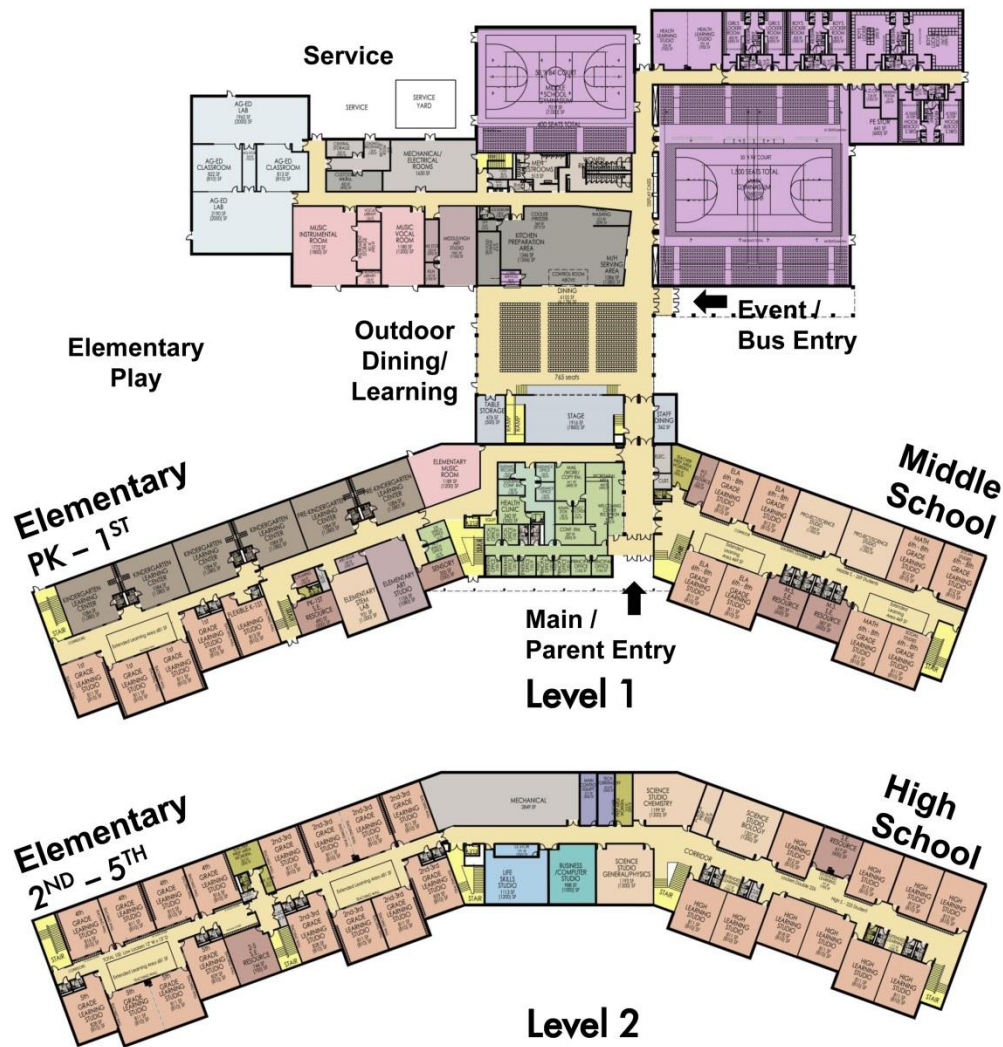
Level 1

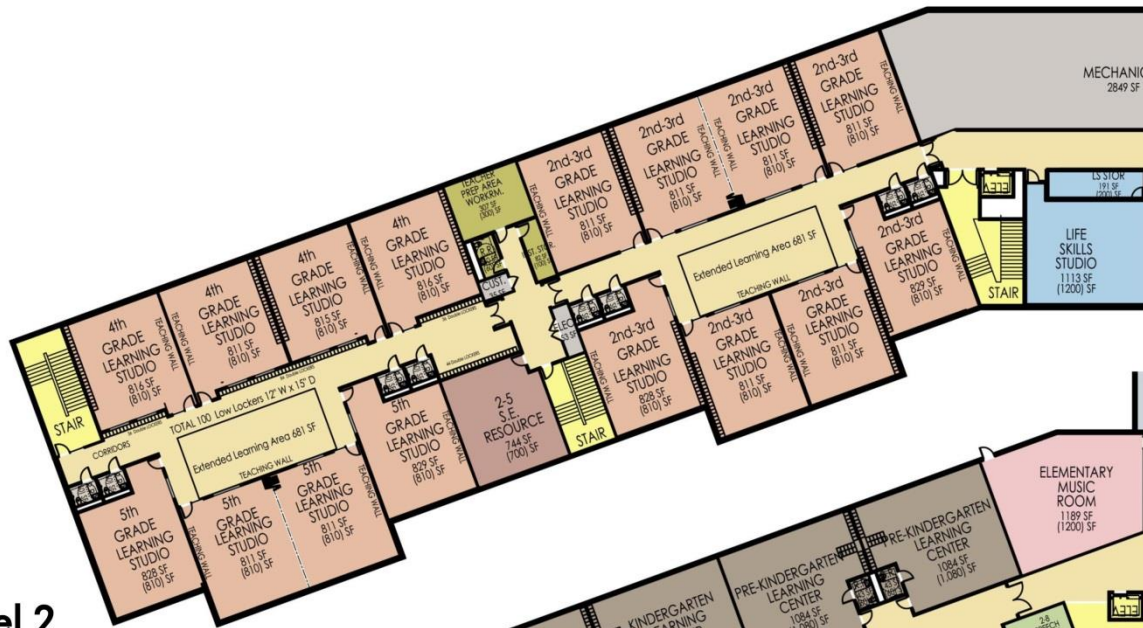




Building Design Update







Level 2
2ND – 5TH



Level 1
PK – 1ST
SPECIALS



**PK-12 SCHOOL
MIDDLE/ HIGH
SCHOOL**



**Level 2
HIGH
SCHOOL**

**Level 1
MIDDLE
SCHOOL**



Single and Double-tier lockers in the corridor/ELA



Double tier locker in the corridor with transoms above



Doors with sidelights



Double doors with full glass



Large glazed window frames



Glass garage doors



Glass garage doors

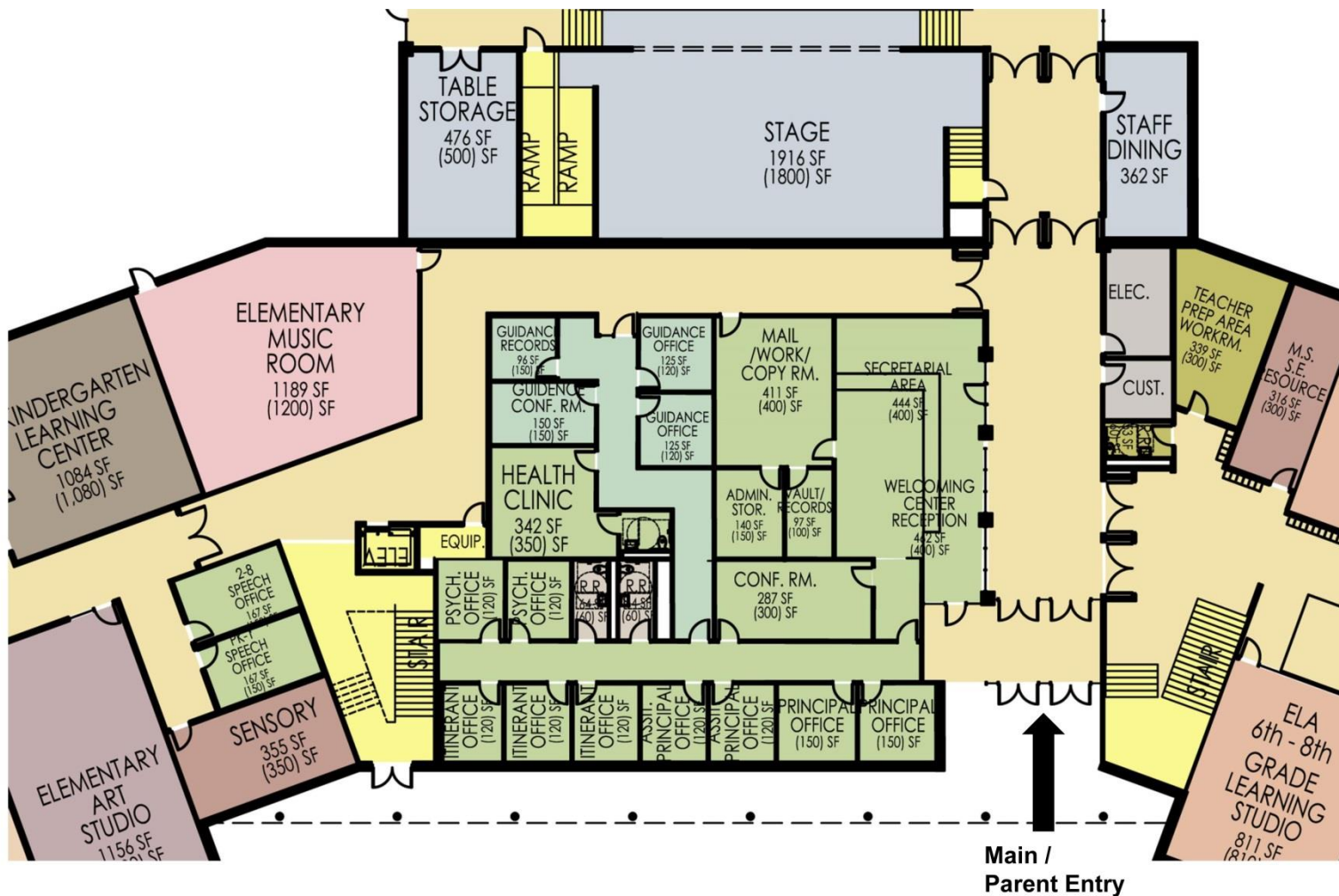


Operable walls

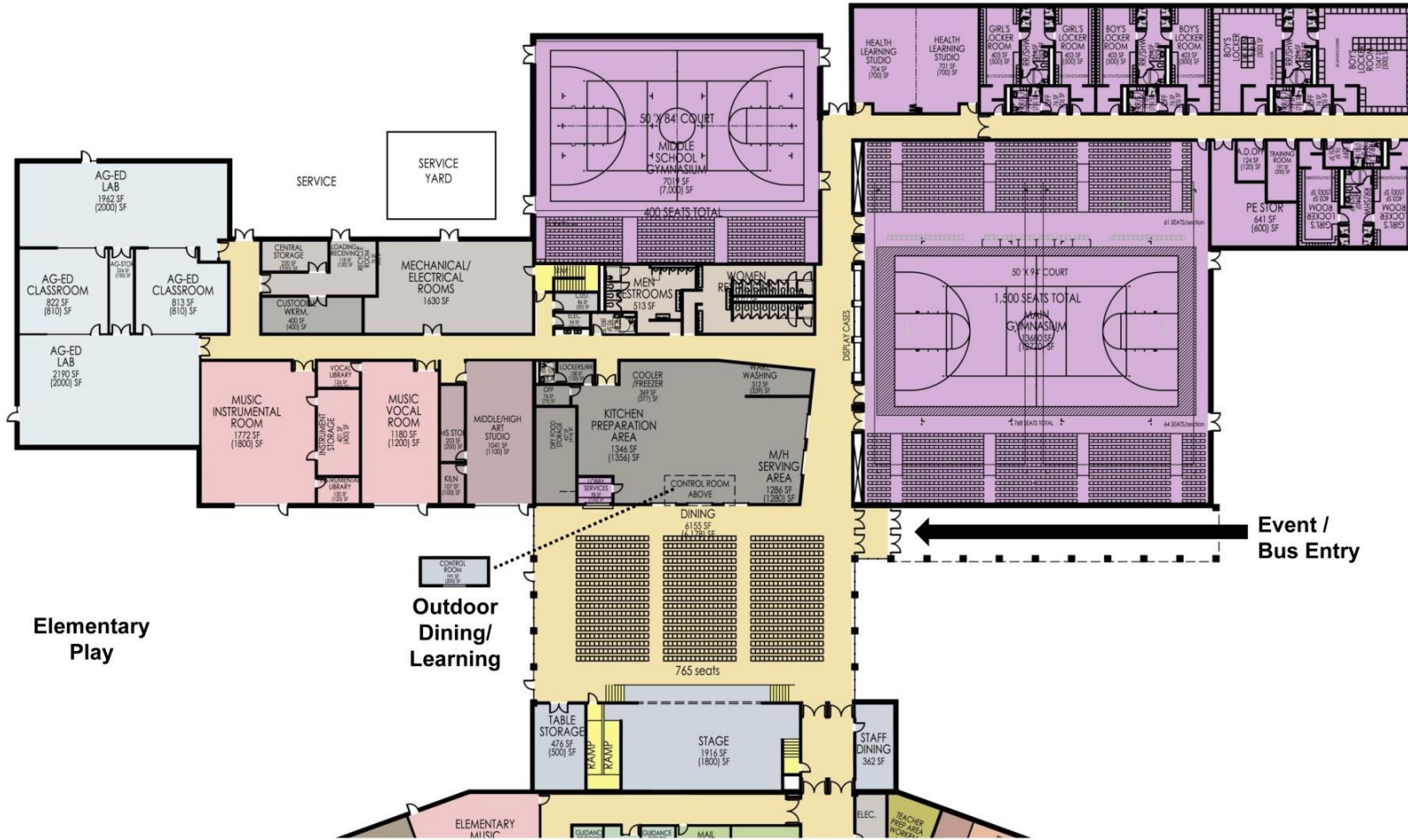


LOCAL SCHOOL DISTRICT

PK-12 SCHOOL ADMINISTRATION



**PK-12 SCHOOL
PUBLIC AREA**



Site

Margaretta Local
Schools

New PK-12

Site Topography

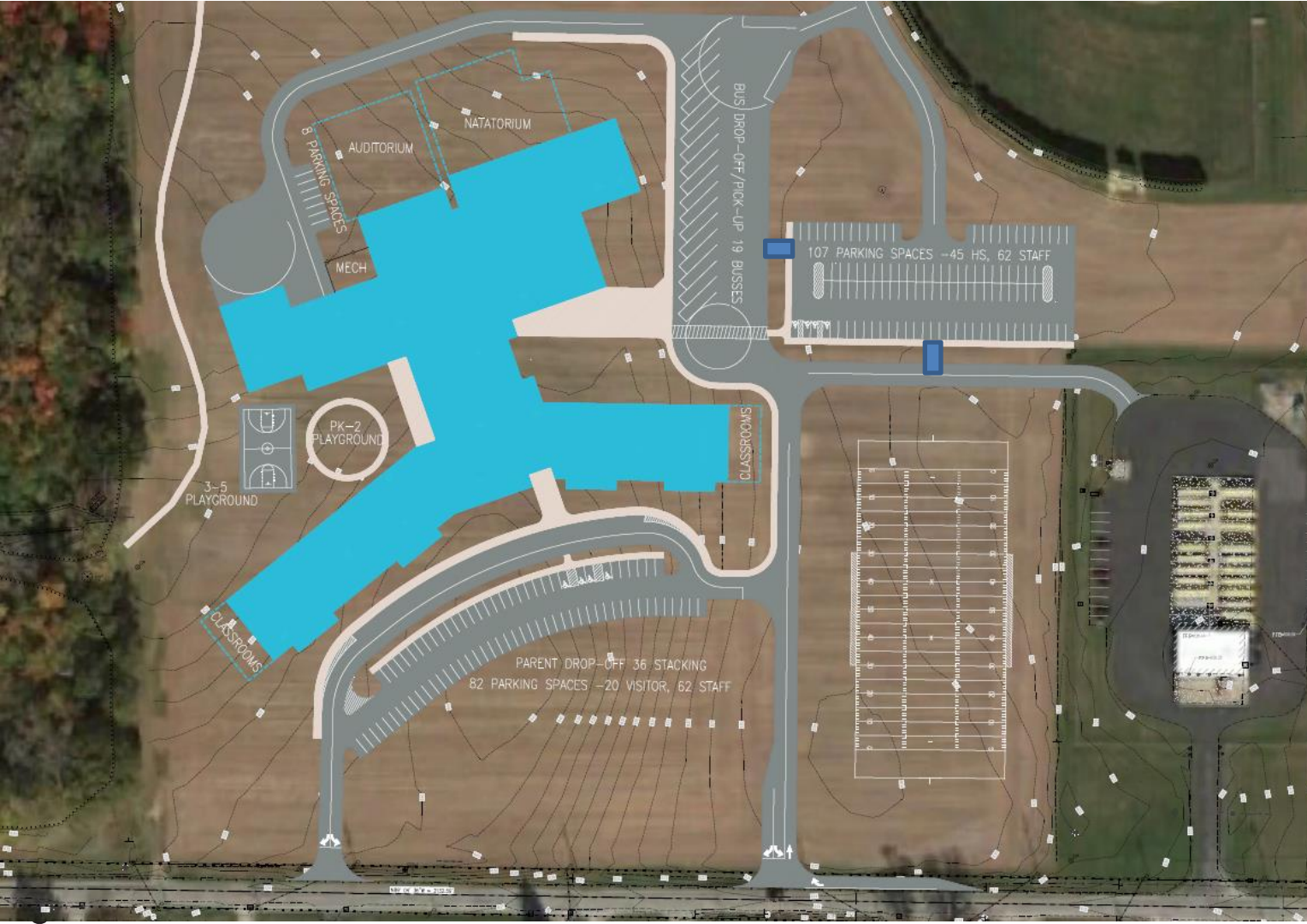




Margaretta Local
Schools

New PK-12

Schematic
Site Plan



Margaretta Local
Schools

New PK-12

Schematic
Site Plan

EXTERIOR IMAGES











Margaretta



VIEW
TO WOODS

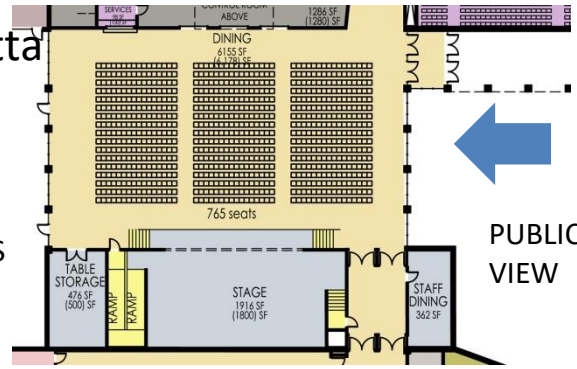
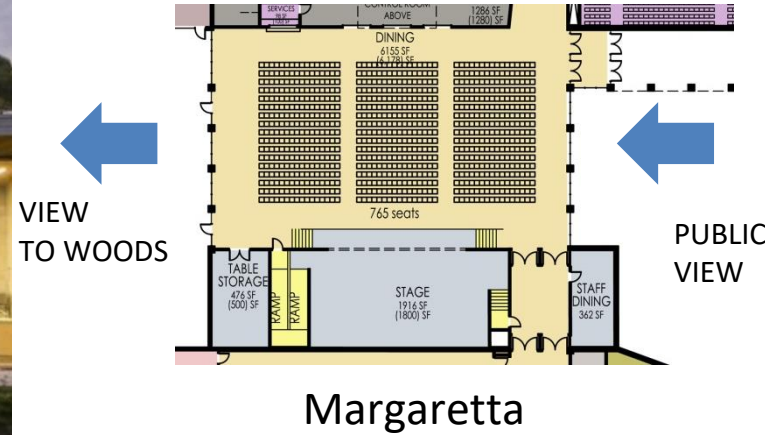




IMAGE for DINING
Transparency to the WOODS



Margaretta





















FANNING
HOWEY









NEXT MEETING

tbd