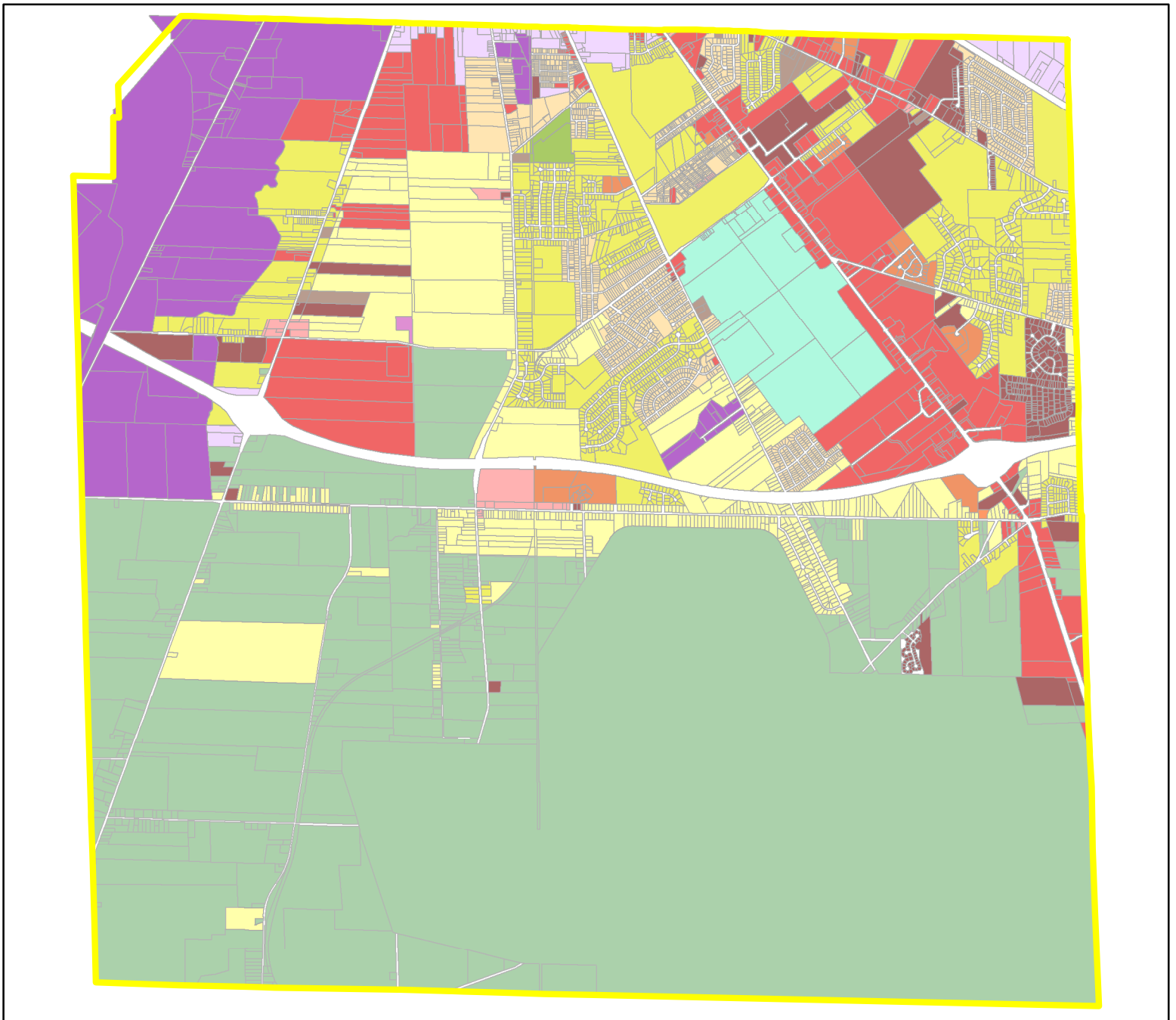


Perkins Township Zoning Map
















Created by Perkins Township Community Development Department 7/2021



Legend

Perkins_Zoning

ZONINGCODE

	A Agriculture_Perkins Township
	C-1 Local Commercial_Perkins Township
	C-2 General Commercial_Perkins Township
	I-1 Light Industrial_Perkins Township
	I-2 Heavy Industrial_Perkins Township
	MA Mineral Aggregate_Perkins Township
	P-B-O Professional & Business Offices_Perkins Tow*
	PUD Planned Unit Development_Perkins Township
	R-1 Single Family Residential_Perkins Township
	R-1-A Single Family Residential_Perkins Township
	R-1-B Single Family Residential_Perkins Township
	R-2 Two Family Residential_Perkins Township
	R-3 Multi Family Residential_Perkins Township
	R-Rural Residential_Perkins Township
	RD- Recreation District_Perkins Township

This is to certify the Official Zoning Map referred to in Article 10 of the Resolution No. 20001-71 of the Township of Perkins, together with the date of the adoption of this resolution.

Township Trustee Signature Date

Township Trustee Signature Date

Township Trustee Signature Date

Adopted July 13th, 2021 Resolution No. 2021-121

